




PAMAHALAANG LUNGSOD NG MUNTINLUPA
KALAKHANG MAYNILA



Sangguniang Panglungsod

RESOLUTION NO. 08-0149

A RESOLUTION REQUESTING THE CITY MAYOR HON. ALDRIN L. SAN PEDRO TO CREATE A COMMITTEE THAT WILL STUDY THE TERRITORIAL JURISDICTION OF THE CITY OF MUNTINLUPA AND PRESCRIBING ITS FUNCTIONS AND DUTIES.

- Sponsored by:
- Hon. Coun. Engr. Mamerto T. Sevilla, Jr.*
 - Hon. Coun. Allen F. Ampaya*
 - Hon. Coun. Allan Rey A. Camilon*
 - Hon. Coun. Margarita Amythyst Patdu-Labios, MD.*
 - Hon. Coun. Melchor R. Teves*
 - Hon. Coun. Atty. Icasiano M. dela Rea*
 - Hon. Coun. Ermie S. Espeleta*
 - Hon. Coun. Marita Deang-Calalang, DMD*
 - Hon. Coun. Francis Ian T. Bagatsing*
 - Hon. Coun. Joselito V. Arevalo*
 - Hon. Coun. Luvi P. Constantino*
 - Hon. Coun. Engr. Marissa Cole-Rongavilla*
 - Hon. Coun. Vergel C. Ulanday*
 - Hon. Coun. Robert A. Abas*
 - Hon. Coun. Atty. Rey E. Bulay*
 - Hon. Coun. Cezar V. Pagkalinawan*
 - Hon. Coun. Dann Henry G. Teves*

WHEREAS, Article 15, of the Implementing Rules and Regulations of the Local Government Code of 1991, states that, *"there is a boundary dispute when a portion or the whole of the territorial area of a local government unit is claimed by two or more local government units"*;

WHEREAS, the duly authenticated copy of the law or statute creating the City of Muntinlupa and up to the time of its conversion into a city, as the official records would show, has a land are of 46.7 square kilometers;

WHEREAS, under the City Local Planning and Development Office data, the land AREA IS 46.7 square kilometers but under the Land Management Bureau and DBM it is only 39.75 square kilometers or a difference of 7 square kilometers (700 hectares);

WHEREAS, the technical description of the boundaries on the official map of the Metropolitan Manila area as prepared by the Metro Manila Commission shows that the boundaries between the Muntinlupa and Parañaque stretched up to the Superville and United Parañaque as against the present location based on the 1978 Land Management Bureau survey;

WHEREAS, on 17th day of October 2002 the Sangguniang Panlungsod of Muntinlupa approved Resolution No. 02-166, entitled, *"a resolution requesting the Land Management Bureau for the re-survey of the City of Muntinlupa and to furnish additional maps and such other essential documents or impormation to determine the true and exact land area of the same."*;

[Handwritten signatures on the left margin]

[Handwritten signatures on the right margin]



**PAMAHALAANG LUNGSOD NG MUNTINLUPA
KALAKHANG MAYNILA**



Sangguniang Panglungsod

Page 2
Resolution No. 08-149

WHEREAS, on 6 October 2005, the 4th Sangguniang Panlungsod of Muntinlupa approved Resolution No. 05-153, entitled, **"a resolution allocating the amount of Two Million Pesos (Php2,000,000.00) for the survey of political boundary for Muntinlupa City and the amount shall be taken from the 2006 Executive Budget under special project."**;

WHEREAS, there is a need to create the said committee to re-study all measures regarding the boundary dispute of the City of Muntinlupa;

WHEREAS, the Local Government of Muntinlupa City is requesting the local governments of Parañaque, Las Piñas, Taguig and Bacoor Cavite to approve same Resolution to solve/address the problems on their boundaries;

NOW THEREFORE, BE IT RESOLVED, AS IT IS HEREBY RESOLVED, by the 5th Sangguniang Panlungsod of Muntinlupa to request the City Mayor Hon. Aldrin L. San Pedro to create a Committee that will study the territorial jurisdiction of the City of Muntinlupa and prescribing its functions and duties.

RESOLVED FURTHER, that copies of this resolution be furnished the Local Governments of Las Piñas, Parañaque and Bacoor Cavite, Land Management Bureau (LMB) and the Department of Budget and Management (DBM).

APPROVED, by the 5th Sangguniang Panlungsod this 16th day of June 2008, on its 36th Regular Session.

CONCURRED:

DISTRICT I:

COUN. ALLEN F. AMPAYA
Member

COUN. ALLAN REY A. CAMILON
Member

COUN. MARGARITA AMYTHYST PATDU-LABIOS, MD
Member

COUN. MELCHOR R. TEVES
Member

COUN. ATTY. ICASIANO M. DELA REA
Member

[Handwritten signature]

[Handwritten signature]

[Handwritten signature]

[Handwritten signature]

[Handwritten signature]

[Handwritten signature]

[Handwritten signature]

[Handwritten signature]

[Handwritten signature]


[Handwritten signature]

[Handwritten signature]

[Handwritten signature]

[Handwritten signature]

[Handwritten signature]



Sangguniang Panglungsod

Page 3
Resolution No. 08-149


COUN. ERMIE S. ESPELETA
Member


COUN. MARITA DEANG-CALALANG
Member

DISTRICT 2:


COUN. FRANCIS IAN T. BAGATSING
Member


COUN. JOSELITO V. AREVALO
Member


COUN. LUVY P. CONSTANTINO
Member


COUN. ENGR. MARISSA COLE-RONGAVILLA
Member


COUN. ENGR. MAMERTO T. SEVILLA, JR.
Member


COUN. VERGEL C. ULANDAY
Member


COUN. ROBERT A. ABAS
Member


COUN. ATTY. REY E. BULAY
Member

Sectoral Representatives:


COUN. CEZAR V. PAGKALINAWAN
President


Association of Barangay Captains



COUN. DANN HENRY G. TEVES
President

Federation of Sangguniang Kabataan











**PAMAHALAANG LUNGSOD NG MUNTINLUPA
KALAKHANG MAYNILA**




Sangguniang Panglungsod

Page 4
Resolution No. 08-149


ABSENT:

COUN. MA. LUISA BABARAN-EHAVEAZ, M.D
Member


I HEREBY CERTIFY, as to the correctness of the foregoing Resolution approved by the 5th Sangguniang Panlungsod this 16th day of June 2008.


LEONORA M. MARCELO
Legislative Staff Officer IV

ATTESTED:


ARTEMIO A. SIMUNDAC
Vice-Mayor/Presiding Officer

APPROVED:


ALDRIN L. SAN PEDRO
City Mayor
Date: _____

Norie/













