



**PAMAHALAANG LUNGSOD NG MUNTINLUPA  
KALAKHANG MAYNILA**



Sangguniang Panglungsod

**ORDINANCE NO. 09-090**

**AN ORDINANCE ALLOCATING THE AMOUNT OF SIX MILLION PESOS (PHP6,000,000.00) FOR THE SURVEY ON POLITICAL BOUNDARY FOR THE CITY OF MUNTINLUPA AND THE AMOUNT SHALL BE TAKEN FROM 2009 EXECUTIVE BUDGET.**

\*\*\*\*\*

**Sponsored by:** *Hon. Coun. Engr. Mamerto T. Sevilla, Jr.*  
*Hon. Coun. Allan Rey A. Camilon*  
*Hon. Coun. Margarita Amythyst Patdu-Labios, MD*  
*Hon. Coun. Melchor R. Teves*  
*Hon. Coun. Atty. Icasiano M. dela Rea*  
*Hon. Coun. Ernie S. Espeleta*  
*Hon. Coun. Francis Ian T. Bagatsing*  
*Hon. Coun. Joselito V. Arevalo*  
*Hon. Coun. Luvi P. Constantino*  
*Hon. Coun. Vergel C. Ulanday*  
*Hon. Coun. Robert A. Abas*  
*Hon. Coun. Dann Henry G. Teves*

\*\*\*\*\*

**WHEREAS**, boundaries are integral part of our political and cultural worlds as they self-imposed limits on the extent of political influence even though they often follow natural features such as mountain, creeks or river;

**WHEREAS**, the dispute over boundaries is likewise a real part of our geography, frequently causing and being caused by political and cultural conflicts;

**WHEREAS**, boundary surveying is the determination, description, portraying, measuring or monumentation of the boundaries of a tract of land;

**WHEREAS**, it is a survey to establish or re-established boundary lines on the ground or to obtain data or constructing a map showing a boundary line.

**WHEREAS**, the political boundary survey is necessary as there is discrepancy between the Land Area of City Government of Muntinlupa and that of the Land Management Bureau (LMB);


**WHEREAS**, under the City Local Planning and Development Office data the land area is 46.7 square kilometers, but under the Land Management Bureau and DBM it is only 39.75 square kilometers or a difference of 7 square kilometers (700 hectares);

**WHEREAS**, the Land Management Bureau data was based on the report of the DENR-NCR cadastral mapping of Muntinlupa and since 1997 has become the basis in the computation of our Internal Revenue Allotment (IRA);

**WHEREAS**, the estimated cost of the political boundary survey is about **Six Million Pesos (Php6,000,000.00)** more or less which amount shall be taken from the 2009 Executive Budget under Special Project;



**PAMAHALAANG LUNGSOD NG MUNTINLUPA  
KALAKHANG MAYNILA**



Sangguniang Panglungsod

Page 2  
Ordinance No. 09-090

NOW THEREFORE, BE IT ORDAINED, AS IT IS HEREBY ORDAINED, by the 5<sup>th</sup> Sangguniang Panlungsod of Muntinlupa to allocate the amount of Six Million Pesos (Php6,000,000.00) for the survey on political boundary for the City of Muntinlupa and the amount shall be taken from 2009 Executive Budget.

ENACTED, by the 5<sup>th</sup> Sangguniang Panlungsod of Muntinlupa this 27<sup>th</sup> day of April 2009, on its 76<sup>th</sup> Regular Session.

CONCURRED:

DISTRICT I:

  
COUN. ALLAN REY A. CAMILON  
Member


  
COUN. MARGARITA AMYTHYST PATDU-LABIOS, MD  
Member

  
COUN. MELCHOR R. TEVES  
Member


  
COUN. ATTY. ICASIANO M. DELA PEÑA  
Member


  
COUN. ERMIE S. ESPELETA  
Member

DISTRICT II:

  
COUN. FRANCIS IAN T. BAGATSING  
Member

  
COUN. JOSELITO V. AREVALO  
Member

  
COUN. LUVI P. CONSTANTINO  
Member

  
COUN. MAMERTO T. SEVILLA, JR.  
Member

  
COUN. VERGEL C. ULANDAY  
Member




PAMAHALAANG LUNGSOD NG MUNTINLUPA  
KALAKHANG MAYNILA



Sangguniang Panglungsod

Page 3  
Ordinance No. 09-090

  
COUN. ROBERT A. ABAS  
Member

COUN. DANN HENRY G. TEVES  
Sectoral Representative  
President  
Federation of Sangguniang Kabataan

**ABSENT:**

COUN. ALLEN F. AMPAYA  
Member

COUN. ATTY. REY E. BULAY  
Member


COUN. MA. LUISA BABARAN-ECHAVEZ, MD  
Member

COUN. MARITA DEANG-CALALANG, DMD  
Member


COUN. ENGR. MARISSA COLE-RONGAVILLA  
Member

COUN. RENATO R. SO  
Sectoral Representative  
President  
Association of Barangay Captains

I HEREBY CERTIFY, as to the correctness of the foregoing Ordinance.

  
LEONORA M. MARCELO  
Legislative Staff Officer IV

**ATTESTED:**

  
ARTEMIO A. SIMUNDAC  
City Vice-Mayor/Presiding Officer

**APPROVED:**

  
ALDRIN L. SAN PEDRO  
City Mayor

Date: \_\_\_\_\_

  
Noriel

