



Sangguniang Panglungsod

RESOLUTION NO. 05-153

A RESOLUTION ALLOCATING THE AMOUNT OF TWO MILLION PESOS (P2,000,000.00) FOR THE SURVEY OF POLITICAL BOUNDARY FOR MUNTINLUPA CITY AND THE AMOUNT SHALL BE TAKEN FROM THE 2006 EXECUTIVE BUDGET UNDER SPECIAL PROJECT.

\*\*\*\*\*

- Sponsored by:
- Hon. Atty. Raul R. Corro
  - Hon. Lucio B. Constantino
  - Hon. Atty. Icasiano M. dela Rea
  - Hon. Melchor R. Teves
  - Hon. Christian Glenn D. Lorica
  - Hon. Rene Carl S. Cayetano
  - Hon. Bal Niefes
  - Hon. Allan Rey A. Camilon
  - Hon. Ma. Luisa Babaran-Echavez, M.D.
  - Hon. Allen F. Ampaya
  - Hon. Elmer S. Espeleta
  - Hon. Mario E. Bulay, Jr.
  - Hon. Artemio A. Simundac

\*\*\*\*\*

**WHEREAS**, boundaries are integral part of our political and cultural worlds as they are self-imposed limits on the extent of political influence even though they often follow natural features such as mountain, creeks or river.

**WHEREAS**, the dispute over boundaries is likewise a real part of our geography, frequently causing and being caused by political and cultural conflicts:

**WHEREAS**, boundary surveying is the determination, description, portraying, measuring or monumentation of the boundaries of a tract of land.

**WHEREAS**, it is a survey to establish or re-established boundary lines on the ground or to obtain data or constructing a map showing a boundary line.

**WHEREAS**, the political boundary survey is necessary as there is discrepancy between the Land Area of City Government of Muntinlupa and that of the Land Management Bureau (LMB):

**WHEREAS**, under the City Local Planning and Development Office data, the land area is **46.7 square kilometers**, but under the Land Management Bureau and DBM, it is only **39.75 square kilometers** or a difference of **7 square kilometers (700 hectares)**

**WHEREAS**, the Land Management Bureau data was based on the report of the DENR-NCR cadastral mapping of Muntinlupa and since 1997 has become the basis in the computation of our Internal Revenue Allotment (IRA).



## Sangguniang Panglungsod

Page 2

Resolution No. 05-153

WHEREAS, the estimated cost of the political boundary survey is about **Two Million Pesos (P2,000,000.00) more or less** which amount shall be taken from the **2006 Executive Budget** under **Special Project**

NOW, THEREFORE, BE IT RESOLVED, AS IT IS HEREBY RESOLVED, by the Sangguniang Panglungsod of Muntinlupa, allocating the amount of **Two Million Pesos (P2,000,000.00)** for the survey of **Political Boundary** for **Muntinlupa City** and the amount shall be taken from the **2006 Executive Budget** under **Special Project**


APPROVED by the **Fourth (4<sup>th</sup>) Sangguniang Panglungsod** of **Muntinlupa** this **6<sup>th</sup>** day of **October 2005**, on its **53<sup>d</sup>** Regular Session.


## CONCURRED:

  
ATTY. RAUL R. CORRO  
Councilor

RENE CARL S. CAYETANO  
Councilor


  
BAL NIEFES  
Councilor

  
ELMER S. ESPELETA  
Councilor


  
ALLAN REY A. CAMILON  
Councilor

  
LUCIO B. CONSTANTINO  
Councilor

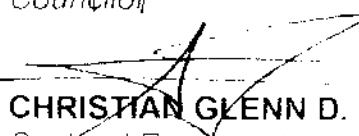
  
MA. LUISA BABARAN-ECHAVEZ, M.D.  
Councilor


  
MARIO E. BULAY, JR.  
Councilor

  
MELCHOR R. TEVES  
Councilor

  
ALLEN F. AMPAYA  
Councilor

  
ATTY. ICASIANO M. DELA REA  
Councilor

  
CHRISTIAN GLENN D. LORICA  
Sectoral Representative  
President, Federation of  
Sangguniang Kabataan

  
ARTEMIO A. SIMUNDAC  
Sectoral Representative  
President, Association of  
Barangay Captains



Sangguniang Panglungsod

Page 3  
Resolution No. 05-153

ABSENT:

KEVIN B. DELGADO  
Councillor

FRANCIS IAN T. BAGATSING  
Councillor

MARISSA COLE-RONGAVILLA  
Councillor

MAMERTO T. SEVILLA, JR.  
Councillor

JOSELITO V. AREVALO  
Councillor

I HEREBY CERTIFY, as to the correctness of the foregoing Resolution.

CECILIA C. LAZARTE  
Secretary  
Sangguniang Panlungsod

ATTESTED:

ALDRIN L. SAN PEDRO  
City Vice Mayor/Presiding Officer

APPROVED:

ATTY. JAIME R. FRESNEDI  
City Mayor

Date \_\_\_\_\_

PBS, JR.