



Republic of the Philippines
CITY GOVERNMENT OF MUNTINLUPA
Sangguniang Panlungsod ng Muntinlupa



RESOLUTION NO. 2024-473

CONCURRED:

DISTRICT 1:

COUN. ATTY. RAUL R. CORRO

COUN. ALEXSON V. DIAZ

COUN. PATY KATY C. BONCAYAO

COUN. ATTY. RACHEL C. ARCIAGA

COUN. IVEE RHIA ARCIAGA-TADEFA

COUN. ALLAN REY A. CAMILON

COUN. JEDIDIAH R. PRESNEDI, LPT

COUN. TING D. NIEFES

DISTRICT 2:

COUN. MARK LESTER M. BAES

COUN. FRANCIS IAN T. BAGATSING

COUN. ENGR. MAMERTO T. SEVILLA, JR.

ABSENT
 COUN. ENGR. MARISSA C. RONGAVILLA

COUN. ENGR. ARLENE D. HILAPO

COUN. CORNELIO M. MARTINEZ

COUN. RODOLFO W. MOLDEZ, JR.

COUN. ALLEN F. AMPAYA

COUN. JONAS ANGELO L. ABADILLA

A RESOLUTION AUTHORIZING THE CITY MAYOR HON. ROZZANO RUFINO B. BIAZON TO REPRESENT THE CITY GOVERNMENT OF MUNTINLUPA IN A MEMORANDUM OF AGREEMENT (MOA) WITH THE PHILIPPINE INSTITUTE OF VOLCANOLOGY AND SEISMOLOGY (PHIVOLCS) FOR THE INSTALLATION AND MAINTENANCE OF A CONTINUOUS GLOBAL POSITIONING SYSTEM (CGPS) NETWORK AT THE PREMISES OF MUNTINLUPA CITY TECHNICAL INSTITUTE (MCTI)

Sponsored by: *Hon. Coun. Allan Rey A. Camilon*
Hon. Coun. Atty. Raul R. Corro
Hon. Coun. Alexson V. Diaz
Hon. Coun. Paty Katy C. Boncayao
Hon. Coun. Atty. Rachel Katriel Ann C. Arciaga
Hon. Coun. Ivey Rhia Arciaga-Tadefa
Hon. Coun. Jedidiah R. Presnedi, LPT
Hon. Coun. Ting D. Niefes
Hon. Coun. Mark Lester M. Baes
Hon. Coun. Francis Ian T. Bagatsing
Hon. Coun. Engr. Mamerto T. Sevilla, Jr.
Hon. Coun. Engr. Arlene D. Hilapo
Hon. Coun. Cornelio M. Martinez
Hon. Coun. Rodolfo W. Moldez, Jr.
Hon. Coun. Allen F. Ampaya – LB President
Hon. Coun. Jonas Angelo L. Abadilla - SK President

WHEREAS, Article 86(b)(1)(vi) of the Rules and Regulations Implementing Republic Act No. 7160, otherwise known as the Local Government Code of 1991, provides that ***“(b) For efficient, effective, and economical governance the purpose of which is the general welfare of the city and its inhabitants pursuant to Section 16 of the Code, the City Mayor shall: (1) exercise the general supervision and control all programs, projects, services, and activities of the City, and in this connection, shall: xxx (vi) represent the city in all its business transactions and sign in its behalf all bonds, contracts, and obligations, and such other documents upon authority of the Sangguniang Panlungsod or pursuant to law or ordinance.”;***

WHEREAS, Rule IX, Article 47(a) of the Rules and Regulations Implementing Republic Act No. 7160, otherwise known as the Local Government Code of 1991 provides that, ***“Unless otherwise provided in the Code, no contract maybe entered into by the Local Chief Executive in behalf of a Local Government without prior authorization by the Sanggunian.”;***

WHEREAS, the PHIVOCS as a service institute of the Department of Science and Technology, is mandated, among others, to predict the occurrences of volcanic eruptions and earthquakes and their related geotectonic phenomena and formulate appropriate disaster preparedness plans;





Republic of the Philippines
CITY GOVERNMENT OF MUNTINLUPA
Sangguniang Panlungsod ng Muntinlupa



DISTRICT 1:


 COUN. ATTY. RAUL R. CORRO


 COUN. ALEXSON V. DIAZ



 COUN. PATY KATY C. BONCAYAO


 COUN. ATTY. RACHEL C. ARCIAGA


 COUN. IVEE RHIA ARCIAGA-TADEFA

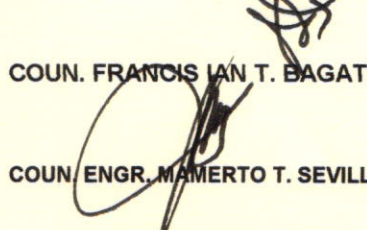

 COUN. ALLAN REY A. CAMILON


 COUN. JEDIDIAH R. PRESNEDI, LPT


 COUN. VALENTINO "TING" D. NIEFES

DISTRICT 2:


 COUN. MARK LESTER M. BAES


 COUN. FRANCIS IAN T. BAGATSING


 COUN. ENGR. MAMERTO T. SEVILLA, JR.

ABSENT
 COUN. ENGR. MARISSA C. RONGAVILLA


 COUN. ENGR. ARLENE D. HILAPO


 COUN. CORNELIO M. MARTINEZ


 COUN. RODOLFO W. MOLDEZ, JR.


 COUN. ALLEN F. AMPAYA


 COUN. JONAS/ANGELO L. ABADILLA

Page 2
 Resolution No. 2024-473

WHEREAS, geotectonic phenomena such as earthquake may be measured by a continuous Global Positioning System (CGPS) which measures elevation or elevation-change that are fundamental to monitoring land subsidence. The CGPS, installed in a vantage point will continuously measures the three-dimensional (3D) position of a point on, or more specifically, near the earth's surface;


WHEREAS, the Muntinlupa City Technical Institute (MCTI) located at San Guillermo Putatan has an available facility that is best suited to host one continuous GPS receiver, it being strategic in site which will contribute to the leveraging of existing data and has viable infrastructure to support the new GPS network.

WHEREAS, the fruition of the project according to the stipulations of the MOA, will likely enhance the agency's capability in earthquake prediction and response, thereby contributing to better disaster preparedness and potentially minimizing the impact of natural disasters on the community;


NOW THEREFORE, BE IT RESOLVED, AS IT IS HEREBY RESOLVED, by the **10th Sangguniang Panlungsod of Muntinlupa**, to authorize the **City Mayor Hon. Rozzano Rufino B. Biazon** to enter and sign the **Memorandum of Agreement (MOA)** with the Philippine Institute of Volcanology and Seismology (PHIVOLCS) for the Installation and Maintenance of a Continuous Global Positioning System (CGPS) Network at the premises of Muntinlupa City Technical Institute (**MCTI**).

ADOPTED, by the **10th Sangguniang Panlungsod of Muntinlupa**, this **13th day of May 2024**, on its **95th Regular Session**.

I HEREBY CERTIFY, as to the correctness of the foregoing Resolution.


CECILIA C. LAZARTE
 Secretary to the Sanggunian

ATTESTED:


ARTEMIO A. SIMUNDAC
 City Vice-Mayor/Presiding Officer

APPROVED:


ROZZANO RUFINO B. BIAZON
 City Mayor

Date: **28 MAY 2024**

